

RESOLUTION NO. 90-110

**A RESOLUTION OF THE CITY COUNCIL OF THE CITY OF PASO ROBLES
APPROVING FINAL PARCEL MAP PR 89-060, RICHARD CUMMINGS, AND
AUTHORIZING RECORDATION OF THE PARCEL MAP**

WHEREAS, the Developer has met all conditions of tentative map approval and has paid all fees; and

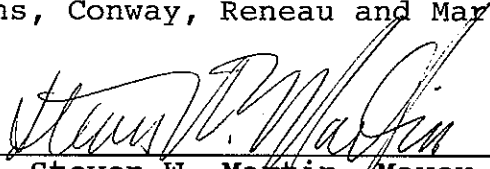
WHEREAS, City staff has reviewed the final parcel map and finds it to be technically correct.

NOW, THEREFORE, BE IT RESOLVED AS FOLLOWS:

Section 1. That the City Council of the City of Paso Robles authorize signing and recordation of the Final Parcel Map for Parcel Map PR 89-060.

PASSED AND ADOPTED by the City Council of the City of Paso Robles, this 19th day of June 1990, on the following vote:

AYES:	Russell, Cousins, Conway, Reneau and Martin
NOES:	None
ABSENT:	None

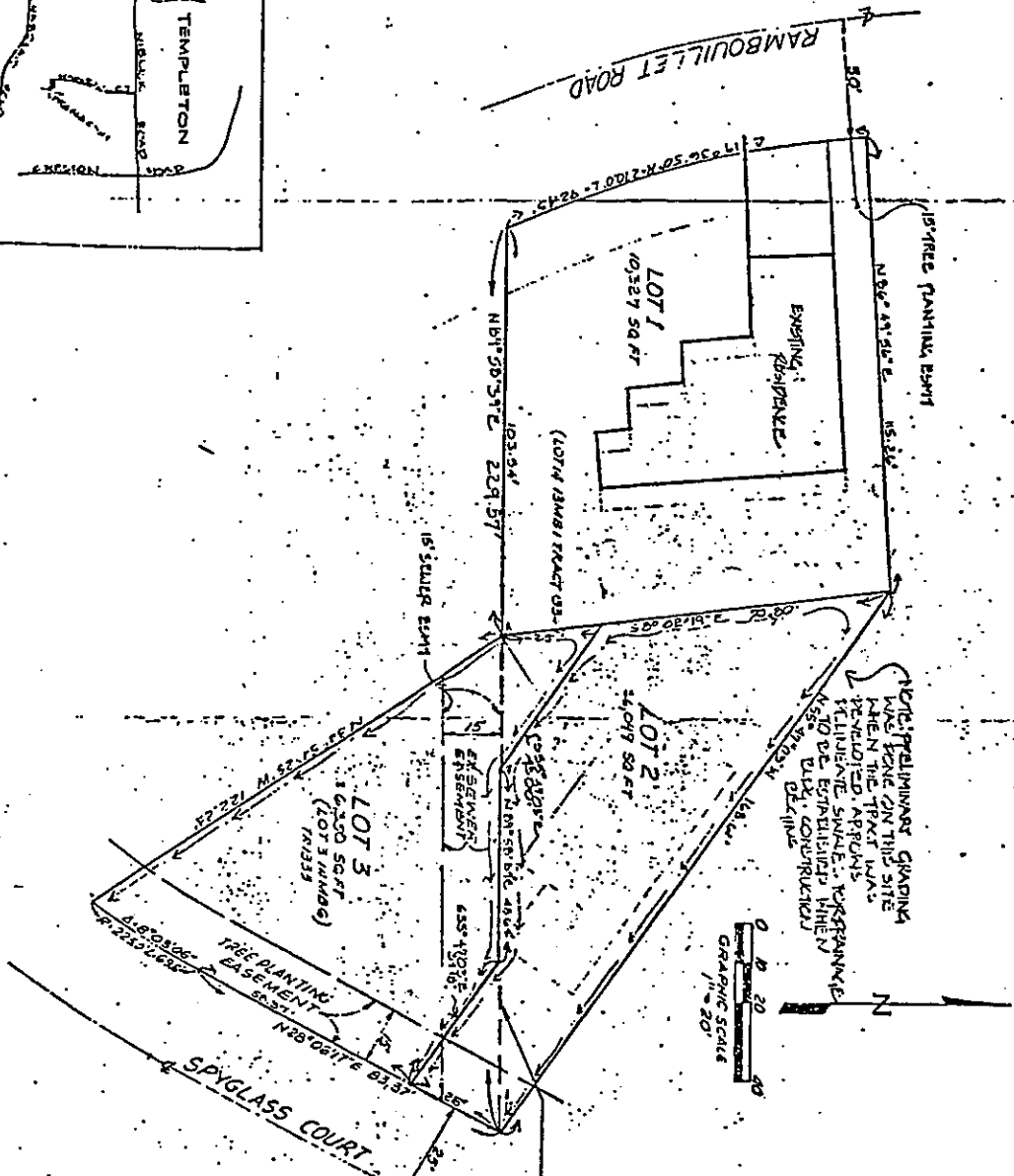
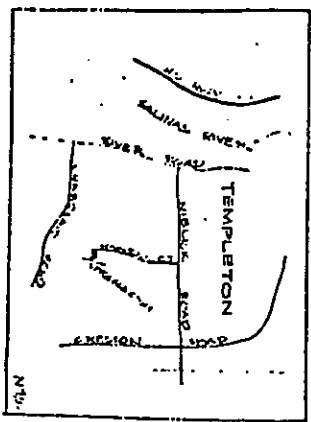


Steven W. Martin, Mayor

ATTEST:



Jerry Bankston, City Clerk



NOTE: PRELIMINARY GRADING WAS DONE ON THIS SITE WHEN THE TRACT WAS REDEVELOPED. APPROXIMATE SINKHOLE WERE TO BE ESTABLISHED WHEN THE CITY CONSTRUCTION BEGINS.



OWNER'S CERTIFICATE

I HEREBY REQUEST APPROVAL OF THIS DIVISION OF REAL PROPERTY SHOWN ON THIS TENTATIVE MAP AND CERTIFY THAT I AM THE AUTHORIZED RESPONDENT AS THE OWNER AND THAT THIS MAP IS TRUE AND CORRECT TO THE BEST OF MY KNOWLEDGE.

3-10-89 *Allen W. Campbell*
 ALLEN W. CAMPBELL
 R.C. 6.20344
 807 506 1989

ORIGINAL DIVISION LINE BETWEEN LOT 1 & OF TRACT 1534 AND LOT 2 OF TRACT 1535

ORIGINAL PARCELS
 LOT 1 - 16,305 s.f.
 LOT 2 - 6,782 s.f.

PARCEL MAP PR 89-060

BEING A DIVISION OF LOT 18 TRACT 1336 JAMES I AND LOT 3 TRACT 1335 JAMES I, RECORDED IN THE COUNTY OF SAN LUIS OBISPO AND LOCATED IN THE CITY OF PASO COBLE, STATE OF CALIFORNIA

TIM CYRUS ENGINEERING
 200 MAIN STREET
 TEMPLETON, CA 93465
 414-1024 (205)

RECEIVED
 APR 11 1989
 DIVISION

AGENDA REPORT

6-19-90
DATE

IV-D
AGENDA ITEM #

() APPROVED () DENIED
() CONTINUED TO _____

TO: CITY COUNCIL
FROM: DIRECTOR OF PUBLIC WORKS *Law*
SUBJECT: RESOLUTION APPROVING FINAL PARCEL
MAP PR 89-060, RICHARD CUMMINGS

RC

Summary of Request:

That the City Council adopt Resolution No. 90-110 authorizing execution and recording of the Final Parcel Map.

DISCUSSION:

The final Parcel Map has been received and approved by staff. All fees have been paid and all conditions of tentative approval have been met.

Fiscal Impact:

None.

RECOMMENDATION:

That the City Council authorize execution and recording of Final Parcel Map PR 89-060.

mp
Date: 6/08/90