

RESOLUTION NO. 90-108

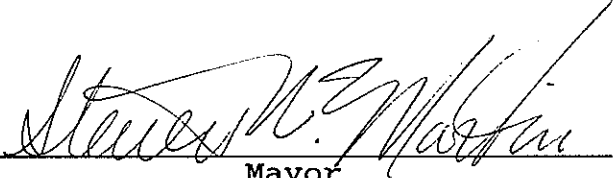
A RESOLUTION OF THE CITY COUNCIL
OF THE CITY OF PASO ROBLES
AUTHORIZING EXECUTION OF A PERMIT
WITH PACIFIC GAS AND ELECTRIC COMPANY
FOR A LIGHTNING DETECTION DEVICE

BE IT RESOLVED by the City Council of the City of El Paso de Robles as follows:

That the Mayor and City Clerk are authorized to execute the permit with Pacific Gas & Electric Company for a Lightning Detection Device attached as Exhibit "A".


PASSED AND ADOPTED by the City Council of the City of El Paso de Robles, this nineteenth day of June 1990, on the following vote:

AYES	Russell, Cousins, Conway, Reneau and Martin
NOES:	None
ABSENT:	None



Mayor

ATTEST:



City Clerk

ref: AIRPORT LIGHTNING DEVICE PERMIT/PG&E

PERMIT FOR LIGHTNING DETECTION DEVICE

CITY OF PASO ROBLES, a public body of the State of California, ("CITY"), for the sum of \$500.00, hereby gives PACIFIC GAS AND ELECTRIC COMPANY, a California corporation ("PG&E"), permission to install, maintain and use a lightning detection device, with necessary foundations, appliances and equipment appurtenant thereto, within an area of real property located in the County of San Luis Obispo, State of California, described as follows:

The area designated "Lightning Detection Site" as shown on the map attached hereto and made a part hereof.

CITY also gives PG&E permission to:

(a) install, maintain and use such wires and cables for transmission of electric energy and for communication purposes necessary for the proper operation of said lightning detection device at location mutually agreeable to both parties;

(b) exercise ingress to and egress from the lightning detection site over and across CITY'S adjacent lands by means of roads and lanes thereon, if such there be, otherwise by such route or routes as shall occasion the least practicable damage and inconvenience to CITY;

CITY shall not construct or erect any building or other structures or drill or operate any well within 500 feet of said lightning detection device without the prior written approval of PG&E.

CITY may, upon 180 days written notice to PG&E, require that the facilities installed pursuant to this permit be relocated. In the event that the parties are unable to agree upon a new site on Airport property, the permit shall be terminated and PG&E agrees to immediately remove all installed equipment and related facilities, at its own cost, from CITY property.

This permit shall be valid for a period of 15 years unless terminated as provided for above.

PG&E shall hold harmless and indemnify CITY from any and all claims, lawsuits, actions or proceedings of any kind from third parties which arise, or are alleged to arise, from the negligent operation, maintenance, installation or repair of the equipment and facilities installed pursuant to this permit. Further, PG&E waives any claims or rights it may have against CITY for damages or loss of use of the facilities which arise, or are alleged to arise, through the unintentional or negligent acts of CITY, its officers, employees, representatives or agents.

PG&E recognizes the hazards which are associated with this occupancy adjacent to aircraft operations areas and assumes all associated responsibility and liability for any loss which may be suffered by PG&E as a result of this occupancy.

PG&E shall secure all FAA and other permits required by law for this project.

The provisions hereof shall inure to the benefit of and bind the successors and assigns of the respective parties hereto.

IN WITNESS WHEREOF, the parties hereto have executed this instrument this 1st day of February, 1990.

PACIFIC GAS AND ELECTRIC CO.

P. Bruce Bengler

CITY OF EL PASO DE ROBLES

Steve Martin
Steve Martin, Mayor

ATTEST:

Jerry Bankston
Jerry Bankston, City Clerk

APPROVED AS TO FORM:

Roger Lyon
Roger Lyon, City Attorney

Mission Trail Region
Los Padres Division
GM 6000350
T26s, R12E, MDB&M
T26S, R13E, MDB&M
DW-27
Prepared: BPP

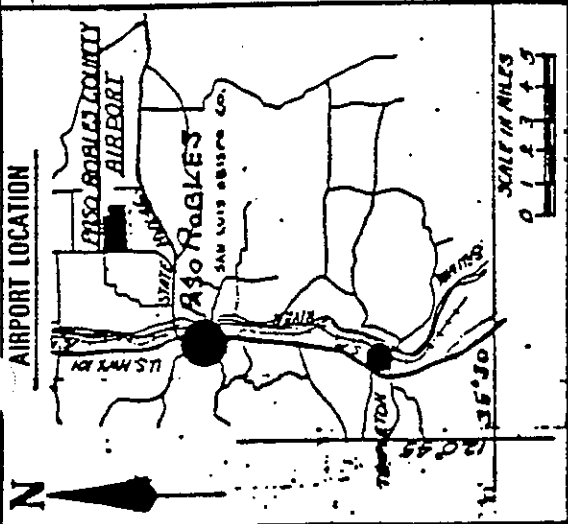
LAND DEPT. APPR.		
<i>APL</i>	<i>1-26-90</i>	<i>1-27-90</i>

PRIMARY CATEGORIES

RUNWAY	EXISTING	PLANNED	CORRECTED LENGTH

REMARKS:


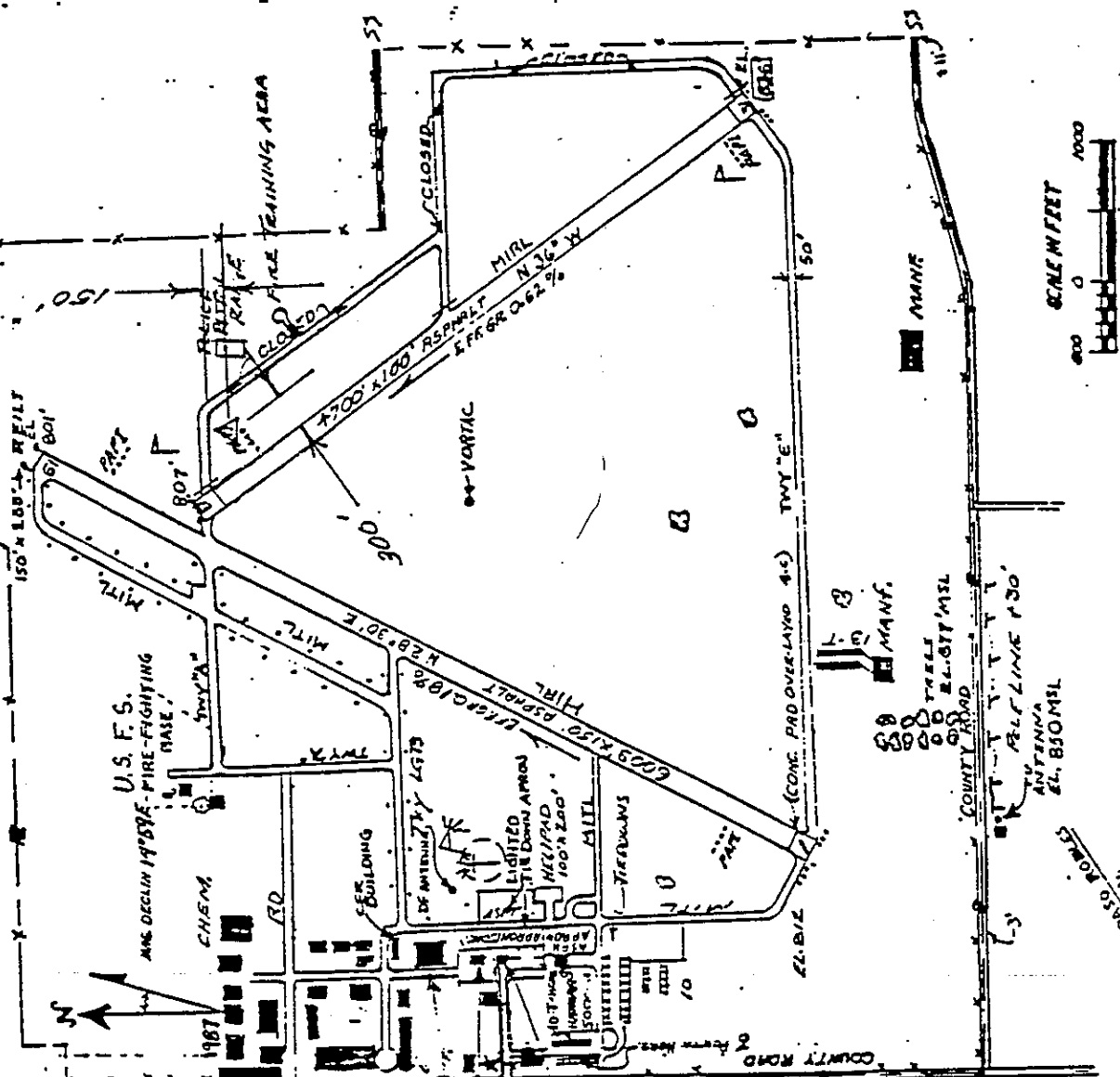
1. All taxiways 50' wide and bituminous.
2. R/W 1-19 has nonprecision instrument markings.
3. R/W 13-31 has basic markings.
4. ~~R/W 13-31 has basic markings~~
5. Weather station located at 735 building.
6. PARBEO WIRE FENCE AROUND ENTIRE AIRPORT



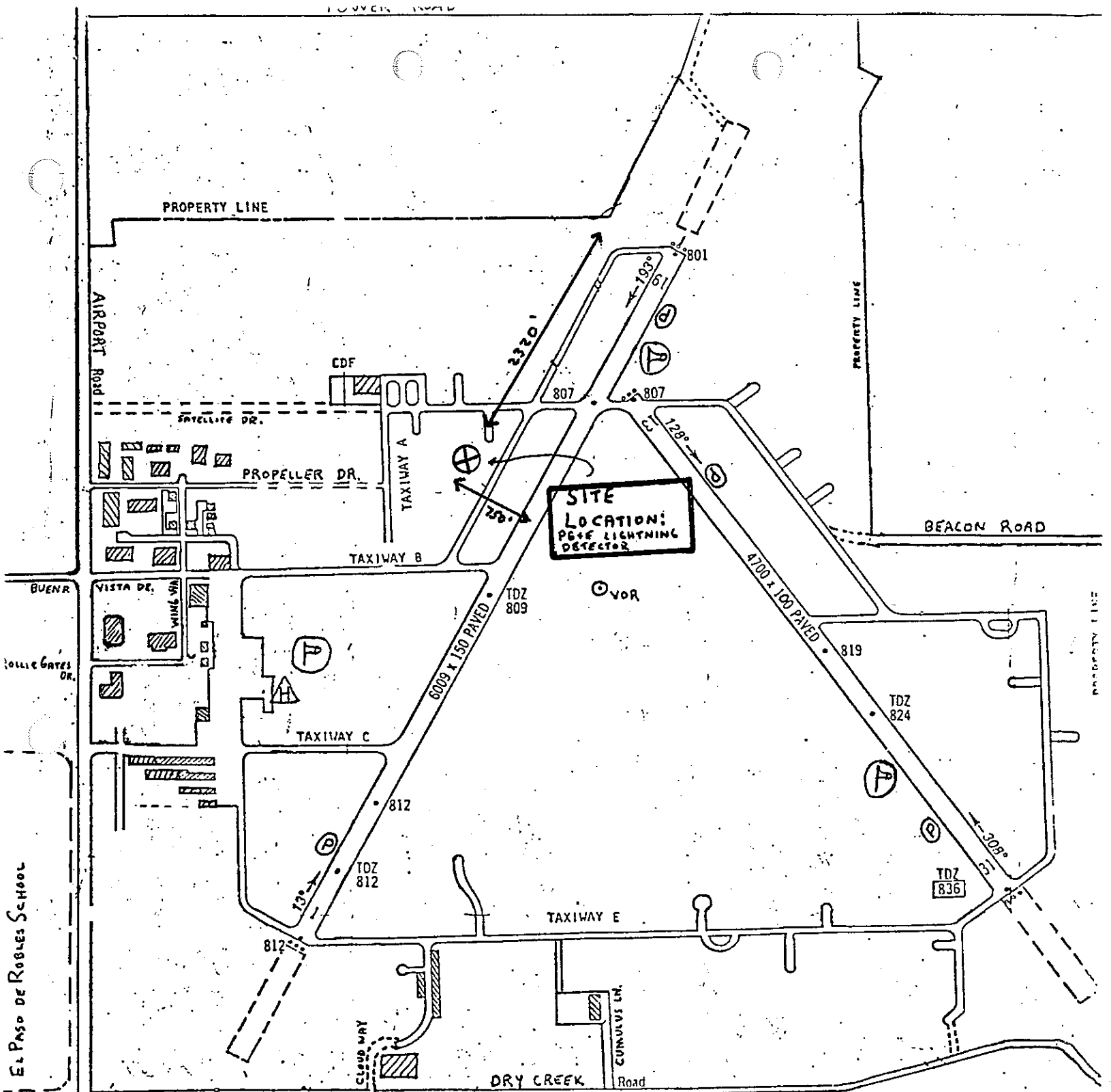
PAJO ROBLES, CA

AFS FIELD OFFICE
 AIRPORT MANAGER
 F-35 CHIEF
 (2300 J.F.)

RETROLINE EYES
 AIR CENTER
 BEACON
 (CW WATER TOWER)
 TERMINAL &
 (F-35 3000-F)



AIRPORT LAYOUT



PASO ROBLES MUNICIPAL AIRPORT



ATTACHMENT "A"

SITE MAP: P G & E LIGHTNING
DETECTOR LOCATION

PERMIT FOR LIGHTNING DETECTION DEVICE

CITY OF PASO ROBLES, a public body of the State of California, ("CITY"), for the sum of \$500.00, hereby gives PACIFIC GAS AND ELECTRIC COMPANY, a California corporation ("PG&E"), permission to install, maintain and use a lightning detection device, with necessary foundations, appliances and equipment appurtenant thereto, within an area of real property located in the County of San Luis Obispo, State of California, described as follows:

The area designated "Lightning Detection Site" as shown on the map attached hereto and made a part hereof.

CITY also gives PG&E permission to:

(a) install, maintain and use such wires and cables for transmission of electric energy and for communication purposes necessary for the proper operation of said lightning detection device at location mutually agreeable to both parties;

(b) exercise ingress to and egress from the lightning detection site over and across CITY'S adjacent lands by means of roads and lanes thereon, if such there be, otherwise by such route or routes as shall occasion the least practicable damage and inconvenience to CITY;

CITY shall not construct or erect any building or other structures or drill or operate any well within 500 feet of said lightning detection device without the prior written approval of PG&E.

CITY may, upon 180 days written notice to PG&E, require that the facilities installed pursuant to this permit be relocated. In the event that the parties are unable to agree upon a new site on Airport property, the permit shall be terminated and PG&E agrees to immediately remove all installed equipment and related facilities, at its own cost, from CITY property.

This permit shall be valid for a period of 15 years unless terminated as provided for above.

PG&E shall hold harmless and indemnify CITY from any and all claims, lawsuits, actions or proceedings of any kind from third parties which arise, or are alleged to arise, from the negligent operation, maintenance, installation or repair of the equipment and facilities installed pursuant to this permit. Further, PG&E waives any claims or rights it may have against CITY for damages or loss of use of the facilities which arise, or are alleged to arise, through the unintentional or negligent acts of CITY, its officers, employees, representatives or agents.

PG&E recognizes the hazards which are associated with this occupancy adjacent to aircraft operations areas and assumes all associated responsibility and liability for any loss which may be suffered by PG&E as a result of this occupancy.

PG&E shall secure all FAA and other permits required by law for this project.

The provisions hereof shall inure to the benefit of and bind the successors and assigns of the respective parties hereto.

IN WITNESS WHEREOF, the parties hereto have executed this instrument this 1st day of February, 1990.


PACIFIC GAS AND ELECTRIC CO.


Bruce Bender


CITY OF EL PASO DE ROBLES


Steve Martin, Mayor

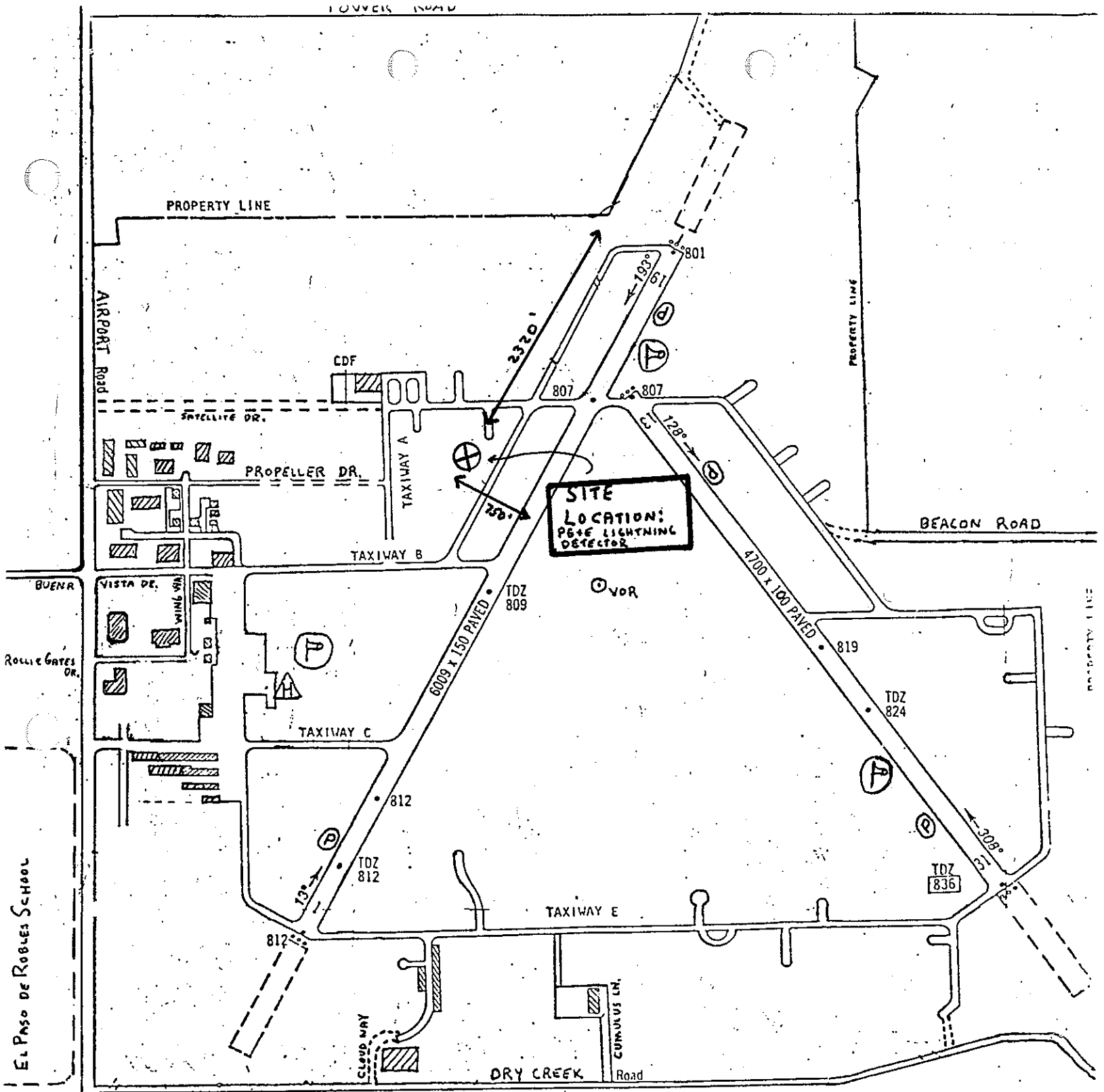
ATTEST:


Jerry Bankston, City Clerk

APPROVED AS TO FORM:


Roger Lyon, City Attorney

Mission Trail Region
Los Padres Division
GM 6000350
T26s,R12E,MDB&M
T26S,R13E,MDB&M
DW-27
Prepared: BPP



PASO ROBLES MUNICIPAL AIRPORT

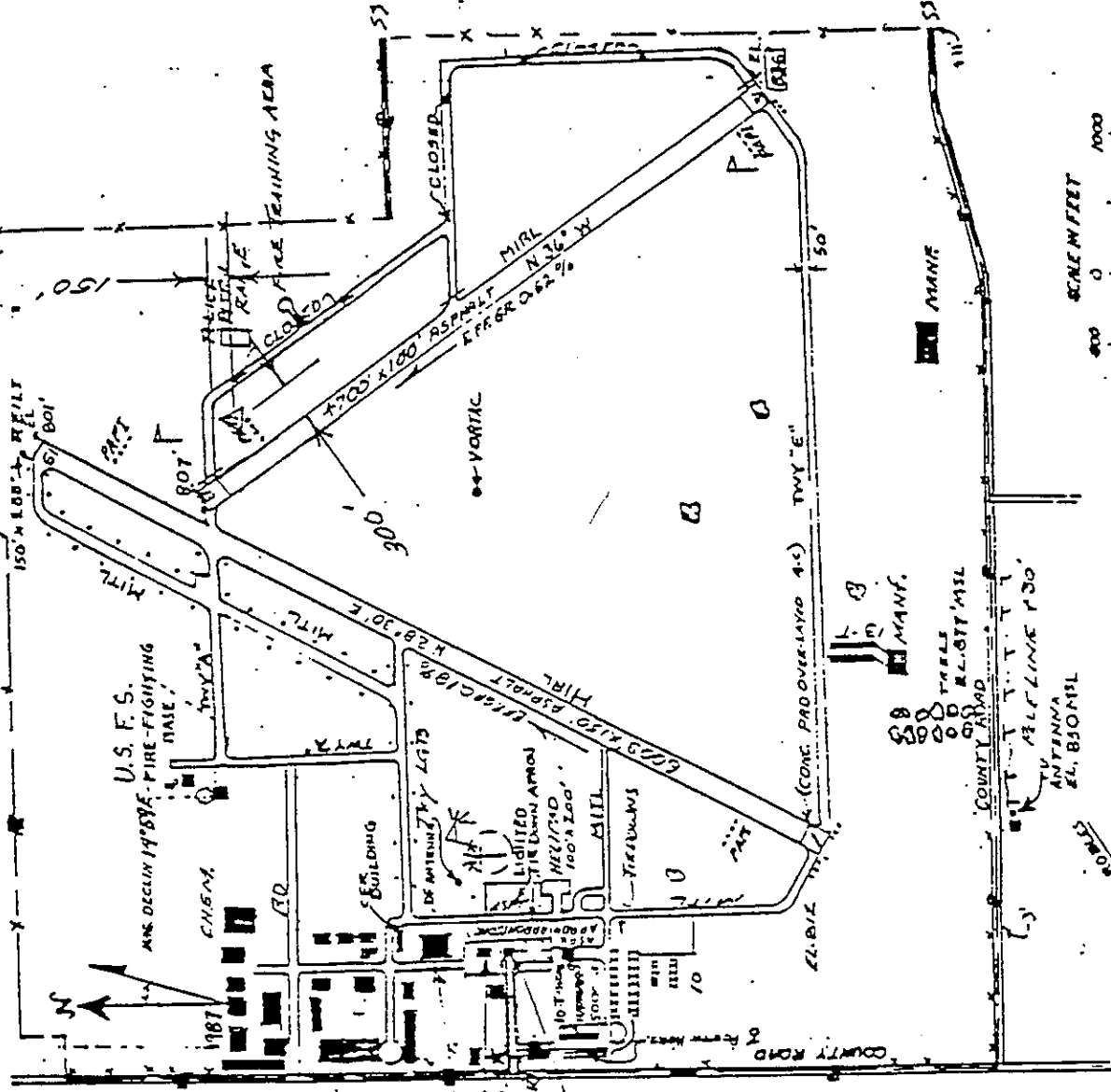
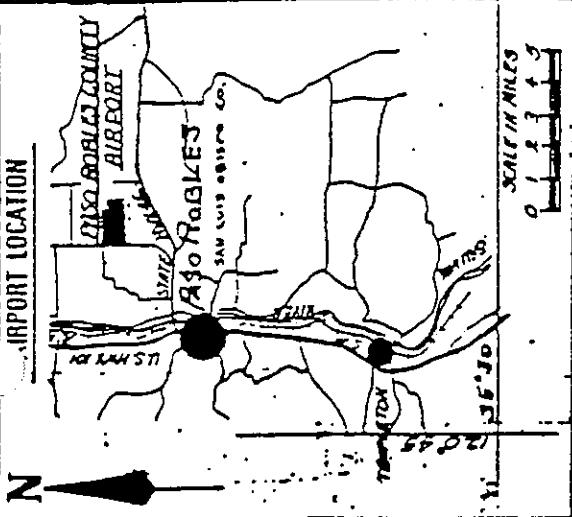


ATTACHMENT "A"

SITE MAP: P G & E LIGHTNING
DETECTOR LOCATION

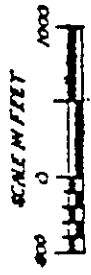
RUNWAY	EXISTING	PLANNED	CORRECTED LENGTH

- REMARKS:
1. All taxiways 50' wide and bituminous.
 2. R/W 1-19 has nonprecision instrument markings.
 3. R/W 13-31 has basic markings.
 4. R/W 13-31 closed to aircraft.
 5. Weather station located at P55 building.
 6. BARBED WIRE FENCE AROUND ENTIRE AIRPORT.



REMARKS:

- AFC FIELD OFFICE
- AIRPORT MANAGER
- AFC CHIEF
- (2300 ZF)
- ATROLINK CYRE
- AIR CENTER
- BEACON
- (CW ANTENNA TOWER)
- TERMINAL
- (F55 3000ZF)



AIRPORT LAYOUT