

Recording Requested and When
Recorded Return to:
City Clerk's Office
P.O. Box 307
Paso Robles, CA 93447

RESOLUTION NO. 90-99

**A RESOLUTION OF THE CITY COUNCIL
OF THE CITY OF PASO ROBLES
ACCEPTING AN EASEMENT DEED FROM EMERSON AND
HELEN MOE FOR THE PURPOSE OF SEWER
ACCESS TO THE AIRPORT SEWER MAIN, DPW 88-30**

WHEREAS, The Council has received an Easement Deed from Emerson and Helen Moe; and

WHEREAS, said property is being offered as a sewer access easement for the Airport Sewer Main.


BE, AND IT IS HEREBY RESOLVED by the City of El Paso de Robles, as follows:

The City of El Paso de Robles hereby accepts said Easement Deed and the terms of the acquisition and consents to the recordation of said Deed by its duly authorized officers.

BE IT FURTHER RESOLVED, that the City Clerk of the City of El Paso de Robles cause a certified copy of this Resolution to be recorded in the Office of the County Recorder of San Luis Obispo County, State of California.


PASSED AND ADOPTED by the City Council of the City of Paso Robles, this 5th day of June, 1990 on the following vote:

AYES: Cousins, Conway and Martin
NOES: None
ABSENT: Reneau and Russell



Steven W. Martin, Mayor

ATTEST:



Jerry Bankston, City Clerk

RECORDING REQUESTED BY

CITY OF EL PASO DE ROBLES

AND WHEN RECORDED MAIL TO

CITY CLERKS' OFFICE
CITY OF EL PASO DE ROBLES
P. O. BOX 307
PASO ROBLES, CALIF 93447

MAIL TAX STATEMENTS TO

same

SPACE ABOVE THIS LINE FOR RECORDER'S USE

EASEMENT Deed

10 1923 CA (12-74)

A.P.N. 26-201-25

The undersigned grantor(s) declare(s):

Documentary transfer tax is \$ -0-

() computed on full value of property conveyed, or

() computed on full value less value of liens and encumbrances remaining at time of sale.

(x) Unincorporated area: () City of _____, and

FOR A VALUABLE CONSIDERATION, receipt of which is hereby acknowledged,

EMERSON E. MOE and HELEN L. MOE

hereby GRANT(S) to

CITY OF EL PASO DE ROBLES

a twenty-five (25) foot sewer and access easement in

the following described real property in the

County of SAN LUIS OBISPO, State of California:

the westerly twenty-five (25') of Lots 2 and 3 of the Oakwood Orchard Tract as recorded in Book 3, Page 68 of Maps on file in the County office of the County Recorder, in said County and State. Said strip also being the easterly twenty-five feet (25') of Golden Hill Road.

Dated May 21, 1990

Emerson E. Moe
EMERSON E. MOE

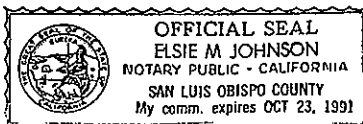
STATE OF CALIFORNIA
COUNTY OF San Luis Obispo } SS.

On May 21, 1990 before me, the undersigned, a Notary Public in and for said State, personally appeared

Emerson E. Moe and Helen L. Moe

known to me to be the person(s) whose name(s) are subscribed to the within instrument and acknowledged that they executed the same. WITNESS my hand and official seal.

Helen L. Moe
HELEN L. MOE



Signature Elsie M. Johnson

(This area for official notarial seal)

Title Order No. _____ Escrow or Loan No. _____

MAIL TAX STATEMENTS AS DIRECTED ABOVE