

City of El Paso de Robles

RESOLUTION NO. 87-46

A RESOLUTION OF INTENTION FOR VACATING A PORTION OF MAPLE STREET IN THE CITY OF EL PASO DE ROBLES AND GIVING NOTICE OF TIME AND PLACE FOR A PUBLIC HEARING THEREON

The CITY COUNCIL of the CITY of EL PASO DE ROBLES does hereby resolve as follows:

1. That it is the intention of the City Council to close and vacate a public street in the City of El Paso de Robles, County of San Luis Obispo, State of California, and more particularly described as follows:

That portion of Maple Street (80' wide) from the Southerly line of Peachtree Lane to the Northerly line of Blossom Court, as shown in Book 13 of Maps at Page 69, on file in the Office of the County Recorder of San Luis Obispo County, State of California.

2. For further particulars as to the proposed vacation, reference is hereby made to a map now on file in the office of the City Clerk of the City of El Paso de Robles;

3. That Tuesday, AUGUST 18, 1987, at the hour of 7:30 p.m. on said date in the City Council Chambers, City Hall, 1030 Spring Street, Paso Robles, California, is the time and place set forth for hearing all persons interested in or having objections to the proposed closing.

4. That the City Clerk of the City of El Paso de Robles be and is hereby directed to cause a copy of this Resolution to be published fifteen (15) days prior to the date set herein for hearing in the

City of El Paso de Robles

Country News, a newspaper of general circulation, published and circulated in the City of El Paso de Robles, California;

5. The City Engineer of the City of El Paso de Robles be and is hereby directed to cause a notice of the passage of this Resolution of Intention and the time and place set for hearing thereon by conspicuously posting notices thereof along the line of the street proposed to be closed.

PASSED AND ADOPTED this 21ST day of JULY, 1987 by the following vote:

AYES: COUSINS, OVITT, DOLAN, STEMPER AND RUSSELL

NOES: NONE

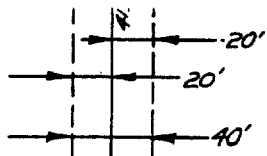
ABSENT: NONE


MAYOR, NICK RUSSELL

ATTEST:


CITY CLERK, JERRY BANKSTON

LLA LOT 13



FOUND 1" IRON PIPE
LS 3485 (NO RECORD)
ACCEPTED AS CORNER

FOUND 1" I.P. WITH TAG 14994
ON LINE ; NO RECORD

LOT 4
(36 PM 70)

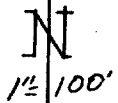
NOTHING FOUND
NOTHING SET

(BASIS OF BEARING)
N86°07'30"E (R2 & M)

N86°10'E (R)

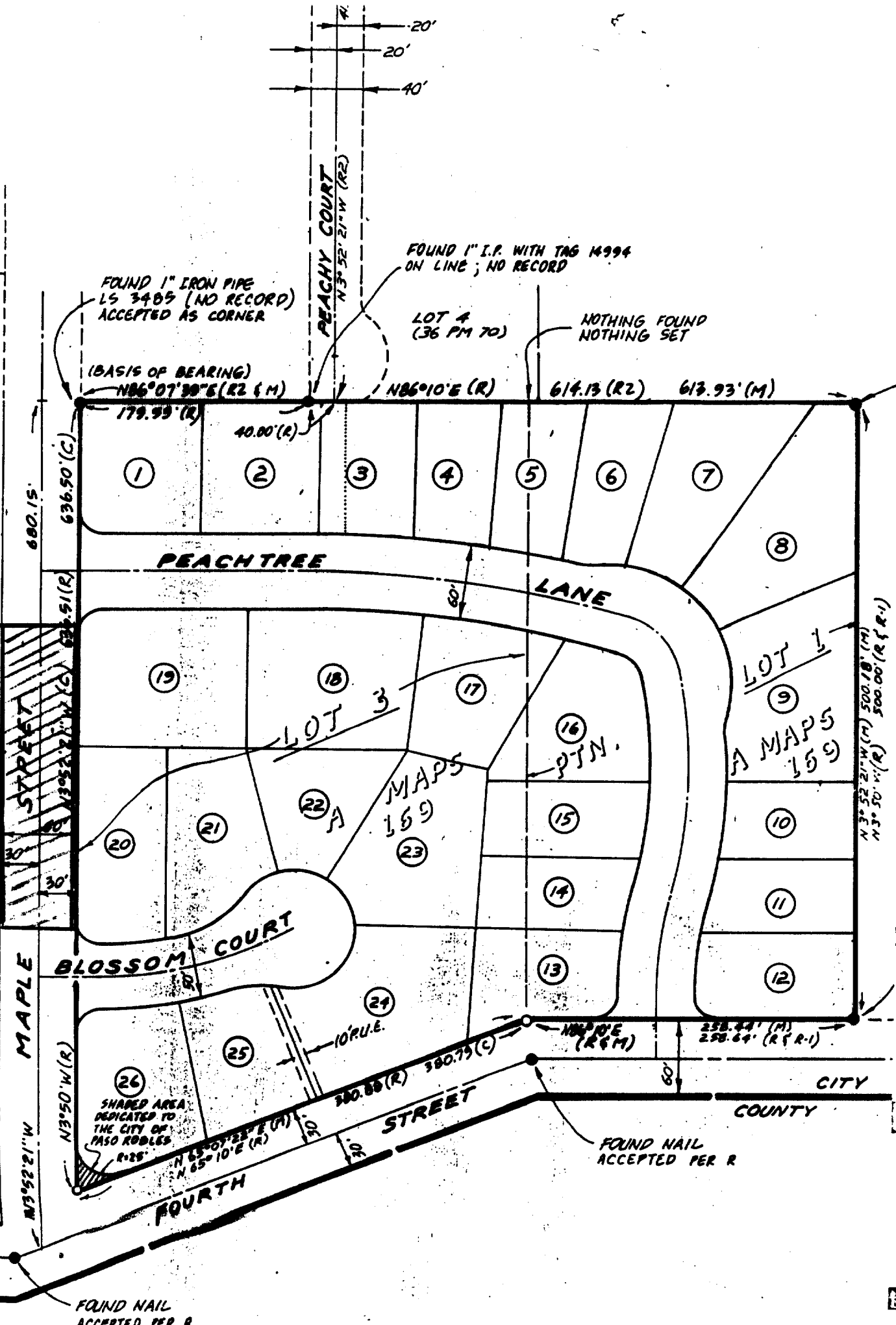
614.13 (R2)

613.93' (M)



IF A OF
ACATION

LOT 2
(29 PM 86)



MAPLE STREET
N3°52'21"W

BLOSSOM COURT

LOT 3
A
MAPS
169

LOT 1
A
MAPS
159

SHARED AREA
DEDICATED TO
THE CITY OF
PASO ROBLES
R-25

FOUND NAIL
ACCEPTED PER R

FOUND NAIL
ACCEPTED PER R

N3°52'21"W (M) 500.18' (M)
N3°50'4" (R) 500.00' (R & R-1)