

RESOLUTION NO. 87-42
OF THE CITY COUNCIL
OF THE CITY OF EL PASO
APPROVING OF AMENDMENT 87-02
TO THE LAND USE ELEMENT
OF THE GENERAL PLAN

WHEREAS, General Plan Amendment 87-02 provides for the following component, general amendment:

- A. An amendment to the Land Use Map Assessor's Parcel No. 9-761-20 and of Light Industry to Low Density (attached);
- B. An amendment to the Land Use Map Assessor's Parcel No. 9-761-20 and of Light Industry to Low Density (attached);
- C. An amendment to the Land Use Map Assessor's Parcel No. 9-761-20 and of Light Industry to Low Density (attached);
- D. An amendment to the Land Use Map Assessor's Parcel No. 9-761-20 and of Light Industry to Low Density (attached);
- E. An amendment to the Land Use Map Assessor's Parcel No. 9-761-20 and of Light Industry to Low Density (attached);
- F. An amendment to the Land Use Map Assessor's Parcel No. 9-761-20 and of Light Industry to Low Density (attached);
- G. An amendment to the Land Use Map Assessor's Parcel No. 9-761-20 and of Light Industry to Low Density (attached);
- H. An amendment to the Land Use Map Assessor's Parcel No. 9-761-20 and of Light Industry to Low Density (attached);
- I. An amendment to the Land Use Map Assessor's Parcel No. 9-761-20 and of Light Industry to Low Density (attached);
- J. An amendment to the Land Use Map Assessor's Parcel No. 9-761-20 and of Light Industry to Low Density (attached);
- K. An amendment to the Land Use Map Assessor's Parcel No. 9-761-20 and of Light Industry to Low Density (attached);
- L. An amendment to the Land Use Map Assessor's Parcel No. 9-761-20 and of Light Industry to Low Density (attached);
- M. An amendment to the Land Use Map Assessor's Parcel No. 9-761-20 and of Light Industry to Low Density (attached);
- N. An amendment to the Land Use Map Assessor's Parcel No. 9-761-20 and of Light Industry to Low Density (attached);
- O. An amendment to the Land Use Map Assessor's Parcel No. 9-761-20 and of Light Industry to Low Density (attached);
- P. An amendment to the Land Use Map Assessor's Parcel No. 9-761-20 and of Light Industry to Low Density (attached);
- Q. An amendment to the Land Use Map Assessor's Parcel No. 9-761-20 and of Light Industry to Low Density (attached);
- R. An amendment to the Land Use Map Assessor's Parcel No. 9-761-20 and of Light Industry to Low Density (attached);
- S. An amendment to the Land Use Map Assessor's Parcel No. 9-761-20 and of Light Industry to Low Density (attached);
- T. An amendment to the Land Use Map Assessor's Parcel No. 9-761-20 and of Light Industry to Low Density (attached);
- U. An amendment to the Land Use Map Assessor's Parcel No. 9-761-20 and of Light Industry to Low Density (attached);
- V. An amendment to the Land Use Map Assessor's Parcel No. 9-761-20 and of Light Industry to Low Density (attached);
- W. An amendment to the Land Use Map Assessor's Parcel No. 9-761-20 and of Light Industry to Low Density (attached);
- X. An amendment to the Land Use Map Assessor's Parcel No. 9-761-20 and of Light Industry to Low Density (attached);
- Y. An amendment to the Land Use Map Assessor's Parcel No. 9-761-20 and of Light Industry to Low Density (attached);
- Z. An amendment to the Land Use Map Assessor's Parcel No. 9-761-20 and of Light Industry to Low Density (attached);

WHEREAS, a public hearing was held on June 23, 1987, at which time the City Council considered the recommendations of the staff in the proposed amendments, and the City Council adopted the following resolution:

RESOLVED, that the City Council do hereby approve and adopt the following amendments to the General Plan:

WHEREAS, a public hearing was held on June 23, 1987, at which time the City Council considered the recommendations of the staff in the proposed amendments, and the City Council adopted the following resolution:

THIS 21st Day of July, 1987, by the City Council of the City of El Paso, Texas, consisting of the City Clerk, _____, Mayor, _____, and _____, do hereby adopt the following resolution:

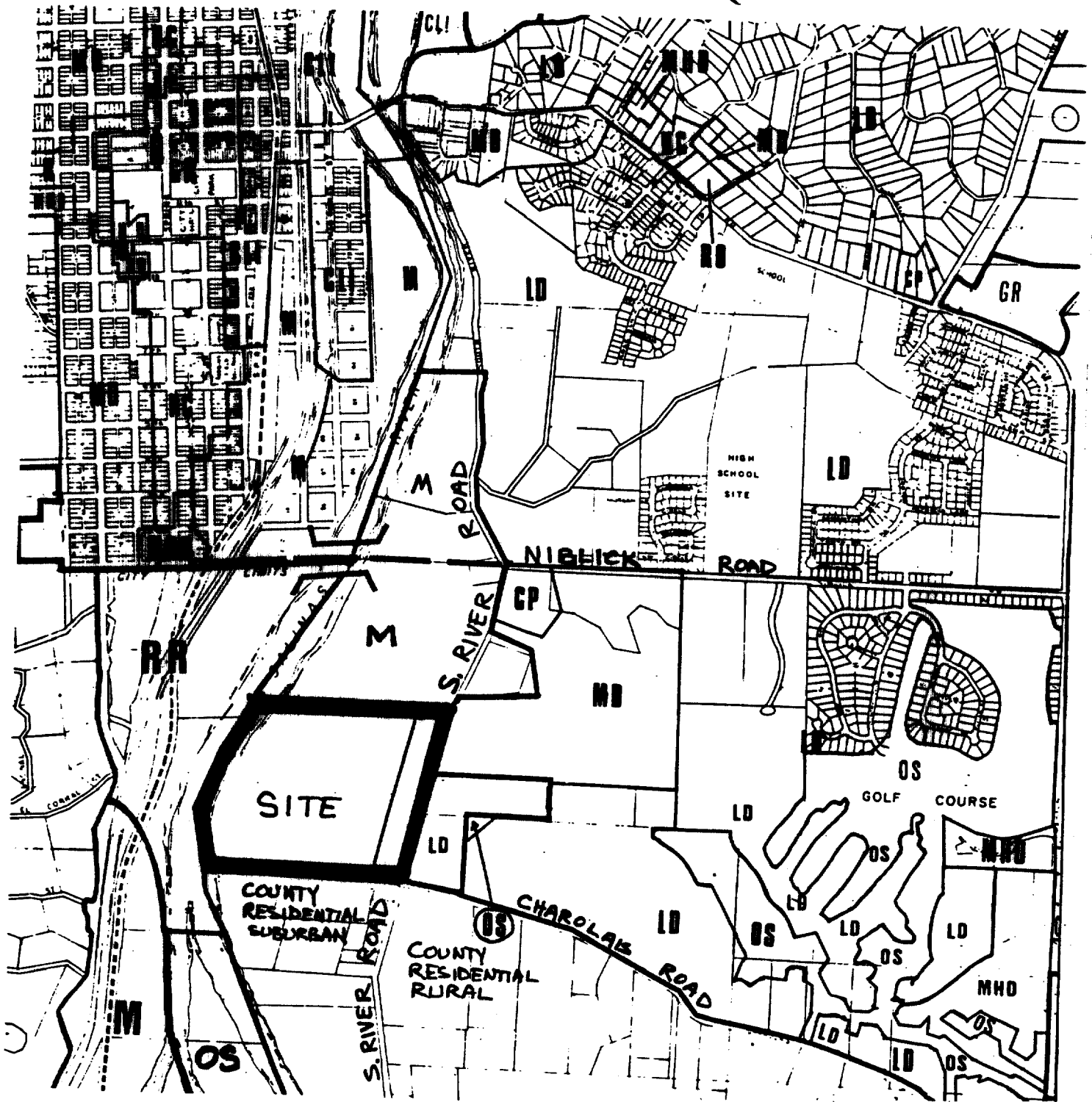



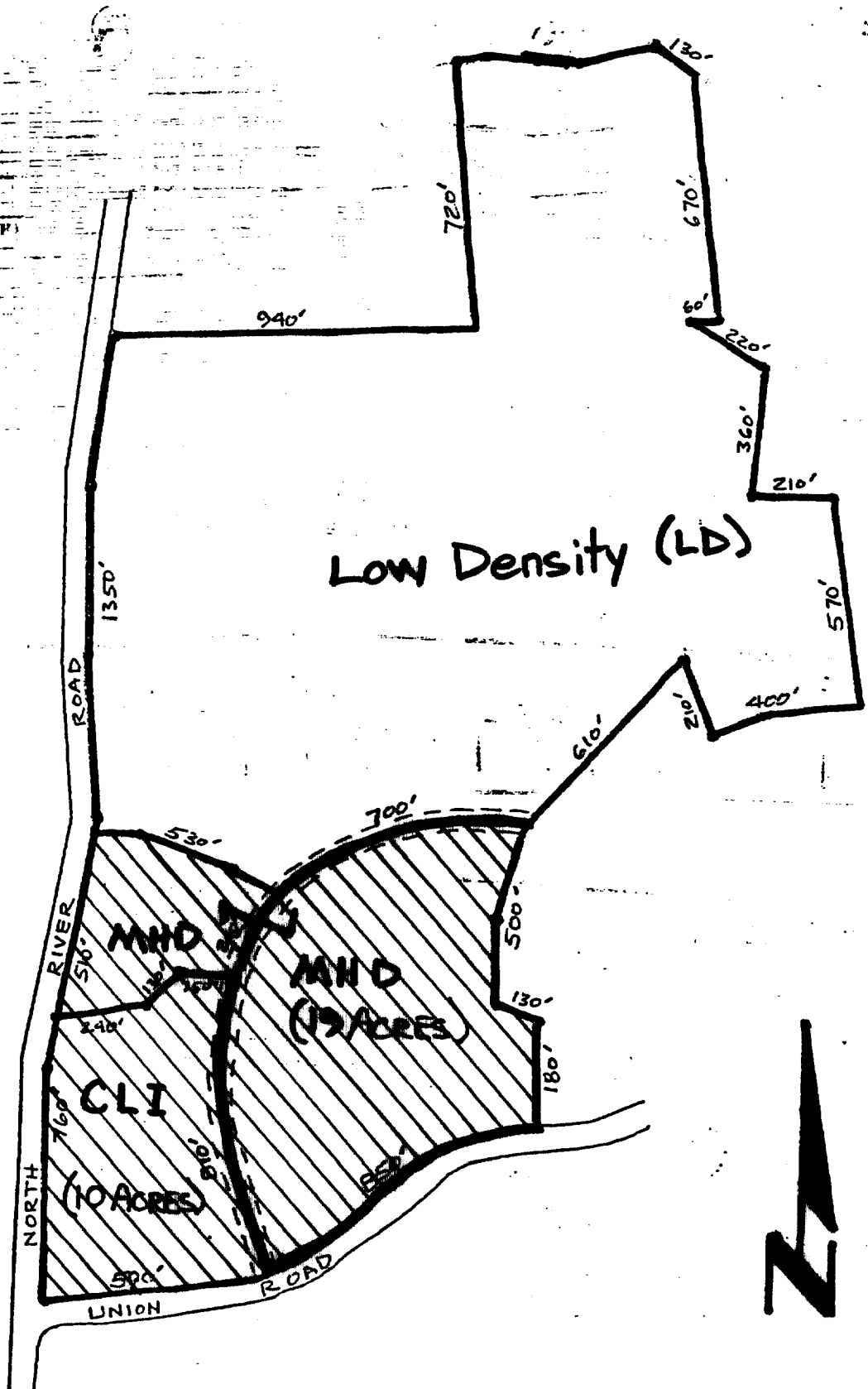
Exhibit A

GENERAL PLAN AMENDMENT
87-02 (A)

(Resolution _____)
(MIDLAND PACIFIC)



REDESIGNATE FROM
INDUSTRY AND COMMERCIAL
LIGHT INDUSTRY TO LOW
DENSITY RESIDENTIAL



REDESIGNATE 29 ACRES
 FROM COMMERCIAL LIGHT
 INDUSTRY (10 AC) AND MEDIUM
 HIGH DENSITY RESIDENTIAL (19 AC)
 TO LOW DENSITY RESIDENTIAL

EXHIBIT B
 GPA 87-02(B)

CITY OF EL PASO DE KODIES

Resolution No. 87-42

AYES: Ovitt, Cousins, Dolan and Russell

NOES: None

ABSTAINED: Stemper
ABSENT: None



MAYOR NICK RUSSELL

ATTEST:



JERRY BANKSTON, CITY CLERK