

when recorded please return to:
Donald B. Keefer, City Clerk
P.O. Box 307
Paso Robles, Calif. 93446

RESOLUTION NO. 1652

A RESOLUTION ESTABLISHING STREET NAMES

WHEREAS, it is necessary to formally name certain streets within recently annexed areas of this City, and to name other streets within the City, and good cause appearing;

BE AND IT IS HEREBY RESOLVED by the City Council of the City of El Paso de Robles as follows:

1. That Fifty Foot Street running southerly from Twelfth Street, more particularly described as the northerly 135 Feet of Lot 6, Block 196, be named TOWNHOUSE TERRACE.

2. That Sixty Foot Street running through Block 198, southeasterly from Hilltop Drive to Olive Street, is hereby named HILLTOP DRIVE.

3. That the maps of the above named streets are attached to this Resolution.

RESOLVED FURTHER that the City Manager is authorized and directed to record a certified copy of this Resolution and maps.

PASSED AND ADOPTED this 3rd day of April, 1972.

Barney Schwartz
MAYOR

ATTEST:

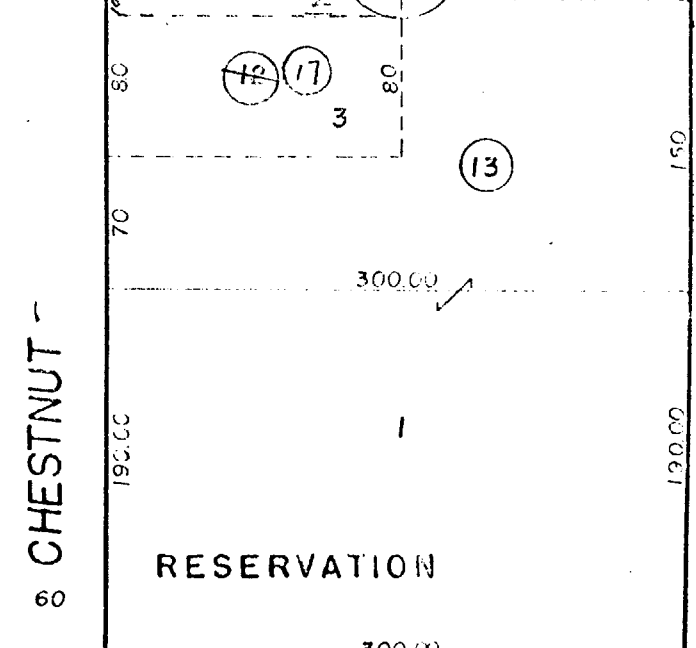
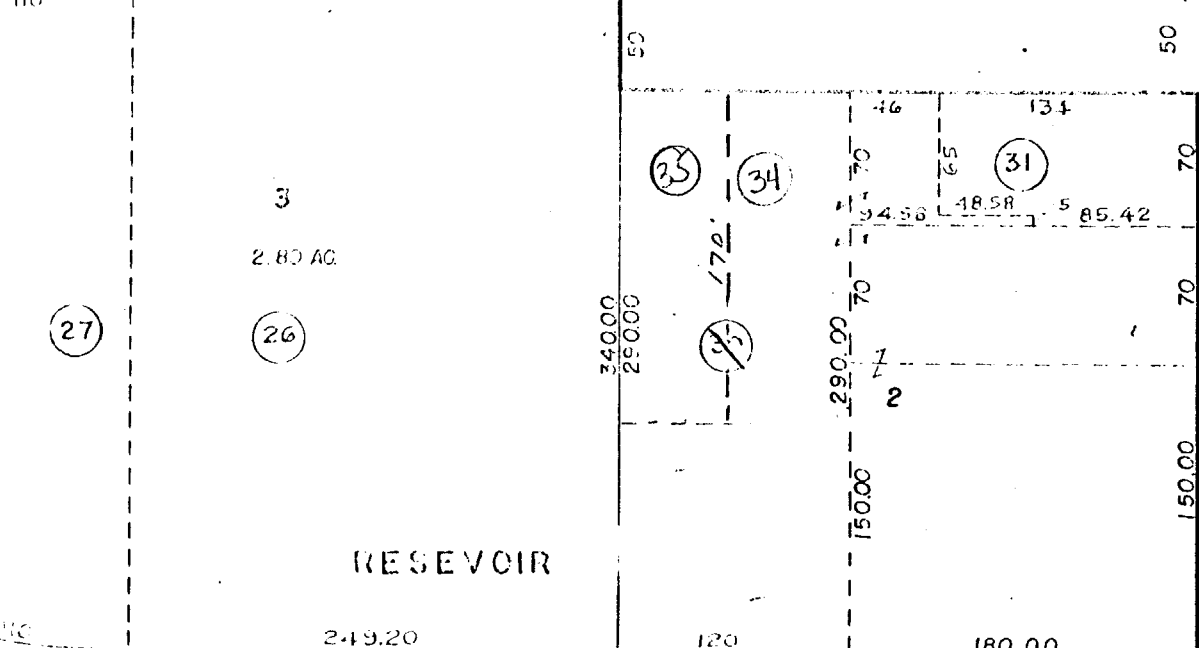
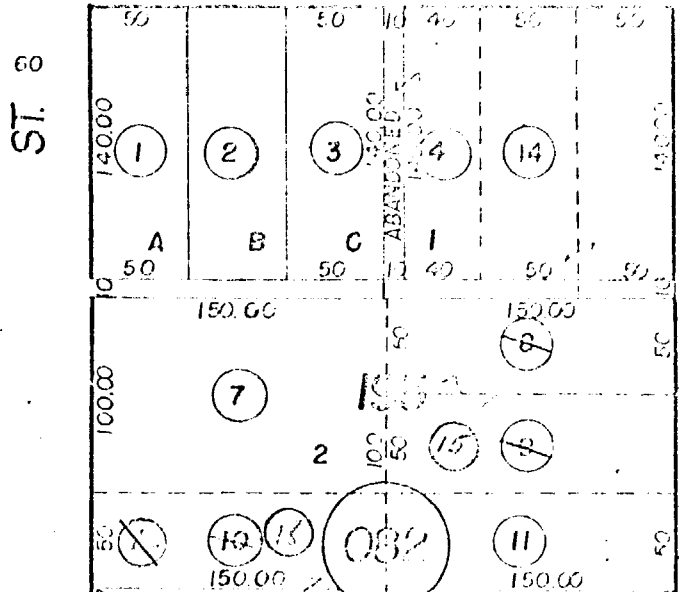
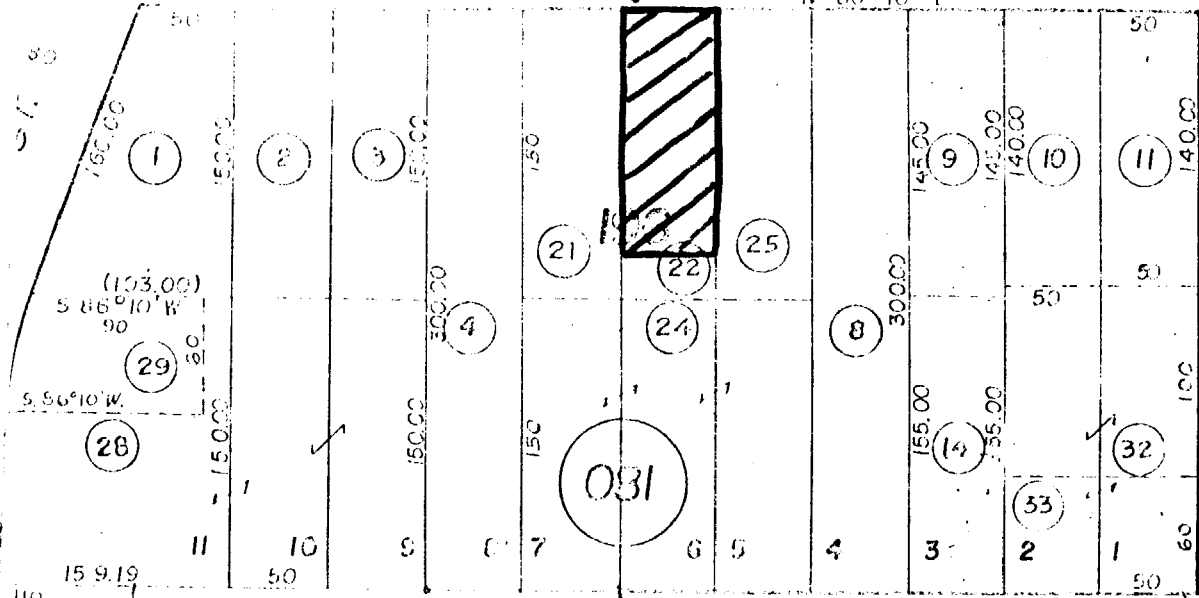
Donald B. Keefer
CITY CLERK

1/11/17

2. TOWNHOUSE TERRACE

2 J.S

N 86° 10' E



(13)

N 86° 10' E

80 OLIVE

60 CHESTNUT

ST. 3

ST. 60

300.00

190.00

150

N 86° 10' E

140.00

RESEVOIR

RESERVATION

2.83 AC.

27

26

13

25

24

31

11

12

13

14

7

8

15

16

2

3

4

5

6

7

8

9

10

1

2

3

4

14

15

16

17

28

29

081

082

7. 80

110

140

2-19.20

120

180.00

150.00

60

80

190.00

130.00

150

N 86° 10' E

150.00

140.00

50

50

ST. 60

ST. 3