

ORDINANCE NO. 585 N.S.

AN ORDINANCE OF THE CITY OF EL PASO DE ROBLES  
 AMENDING THE ZONING MAP ESTABLISHED BY REFERENCE  
 IN SECTION 21.12.020 OF THE ZONING REGULATIONS  
 (REZONE 89009 - CUMMINS)

The City Council of the City of El Paso De Robles, California, does hereby ordain as follows:

SECTION I: That the Zoning Map of the City of El Paso De Robles, dated July 1, 1977, shall be changed as follows:

A. That Section 21.12.020, MAP ALTERATIONS, be changed by providing that the following properties described on the 1988 Assessor's Rolls for the County of San Luis Obispo be rezoned as follows and as shown on Exhibit "A" (attached).

Assessor's Parcel No.	Zone
09-466-70	H-1, PD
09-466-71	R-1, PD


SECTION II: This change to the Zoning Map shall be incorporated into said map and become a part of said map.

PASSED AND ADOPTED THIS 21st day of November, 1989 by the following roll call vote:

AYES: Russell, Dolan, Conway and Martin

NOES: None

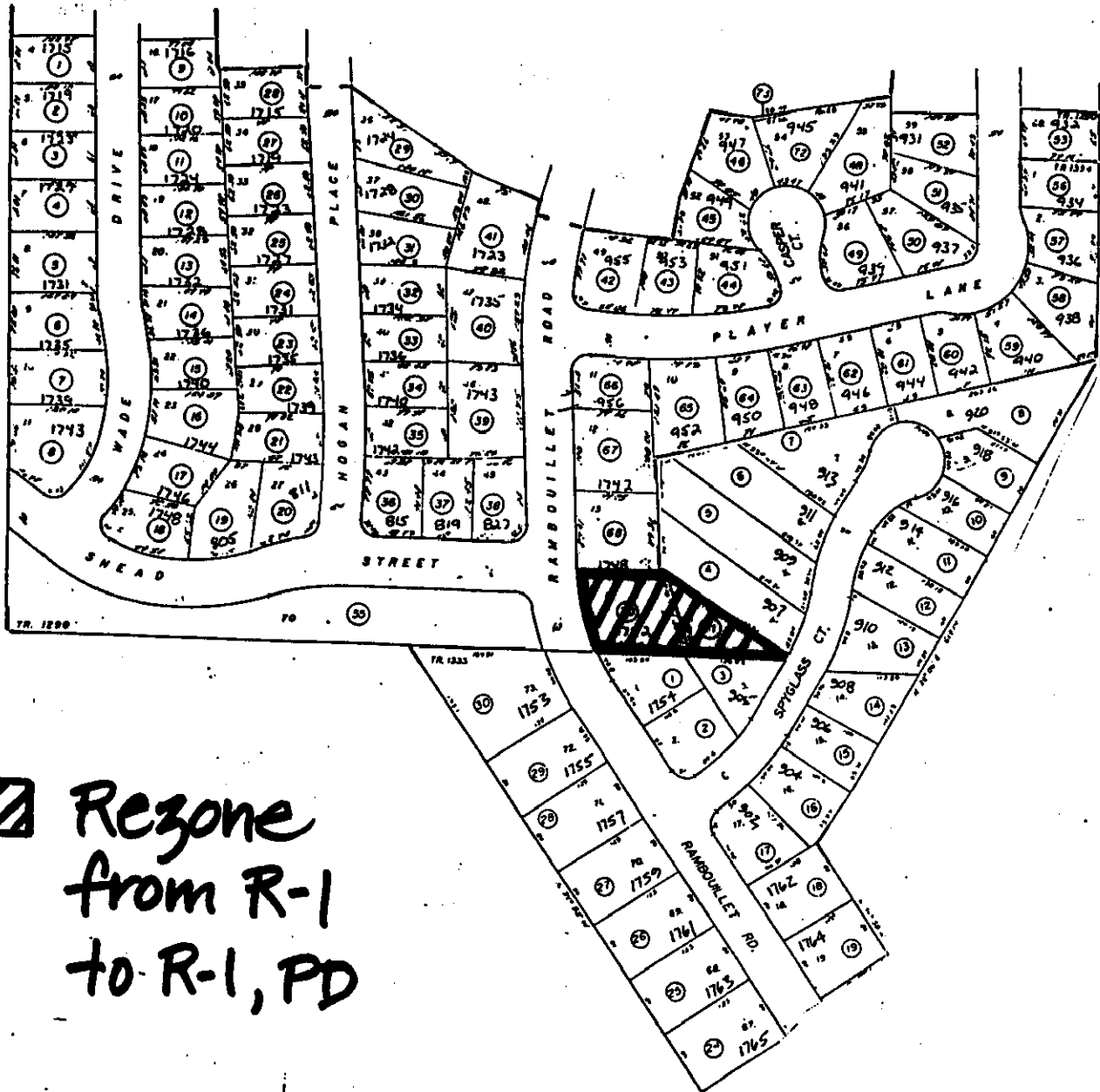
ABSENT: None


  
 MAYOR STEVEN W. MARTIN

ATTEST:

  
 JERRY BANKSTON, CITY CLERK

ABJ649



 Rezone  
 from R-1  
 to R-1, PD

**REZONE 89009**  
**CUMMINS**

**EXHIBIT "A"**

ORDINANCE <sup>585</sup> N.S.