

ORDINANCE NO. 473 N.S.

AN ORDINANCE AMENDING ZONING MAP ESTABLISHED  
BY REFERENCE IN SECTION 21.12.020 OF THE MUNICIPAL  
CODE OF THE CITY OF EL PASO DE ROBLES

The City Council of the City of El Paso de Robles does ordain as follows:

SECTION I. That the Zoning Map of the City of El Paso de Robles, dated July 1, 1977, shall be changed as follows:

A. That Section 21.12.020, MAP ALTERATIONS, the following described property be zoned and designated on said map as R-4 P D.

Rezone to R-4 P D: Assessor's Parcel Number 8-041-11 and 8-041-13 as shown on attached map designated as Exhibit A.

Rezone to R-4 P D Lots 4 and 5, Block 206 on Spring Street, between 34th Street and 36th Street, from Spring to Park Streets.


SECTION II. These changes to the Zoning Map shall be incorporated into said map and become a part of said map.

PASSED AND ADOPTED THIS 4th day of January, 1983 by the following roll call vote:


AYES: Councilmen Monroe, Ovitt, Parish, Thorndyke and Stemper

NOES: None

ABSENT: None

  
MAYOR

ATTEST

  
CITY CLERK, DONALD B. KEEFER

STATE OF CALIFORNIA )  
COUNTY OF SAN LUIS OBISPO )  
CITY OF EL PASO DE ROBLES )


I, DONALD B. KEEFER, City Clerk of the City of El Paso de Robles, California, do hereby certify that the foregoing Ordinance No. 473 N.S. was duly and regularly adopted, passed, and approved by the City Council of the City of El Paso de Robles, California, at a regular meeting of said City Council held at the regular meeting place thereof, on the 4th day of January 1983, by the following vote:

AYES: Monroe, Ovitt, Parish, Thorndyke and Stemper

NOES: None

ABSENT: None

Dated this 4th day of January, 1983.

  
City Clerk and Ex-Officio Clerk of the City Council,  
City of El Paso de Robles, California.