

ORDINANCE NO. 427 N.S.

AN ORDINANCE AMENDING ZONING MAP ESTABLISHED BY
REFERENCE IN SECTION NO. 21.12.020 OF THE
MUNICIPAL CODE OF THE CITY OF EL PASO DE ROBLES

The City Council of the City of El Paso de Robles does ordain
as follows:

SECTION I. That the Zoning Map of the City of El Paso de Robles
dated August 3, 1959, as amended, shall be changed as follows:

A. That Section 21.12.020, MAP ALTERATIONS, be changed by
providing that the following described property be changed
from R-1 designation to R-2 designation:

Lot 53, Associated Almond Growers Orchard Bungalow Tract.


PASSED AND ADOPTED this 5th day of June, 1979

by the following roll call vote:

AYES: Hanson, Hurst, Stemper and Schwartz


NOES: None

ABSENT: Minshull



BARNEY SCHWARTZ, MAYOR

ATTEST:



DONALD B. KEEFER, CITY CLERK

STATE OF CALIFORNIA)
COUNTY OF SAN LUIS OBISPO (SS.
CITY OF EL PASO DE ROBLES)


I, Donald B. Keefer, City Clerk of the City of El Paso de Robles,
California, do hereby certify that the foregoing Ordinance No. 427 N.S.
was duly and regularly adopted, passed and approved by the City Council
of the City of El Paso de Robles, California, at a regular meeting of
said City Council held at the regular meeting place thereof, on the 5th
day of June, 1979 by the following vote:

AYES: Hanson, Hurst, Stemper and Schwartz

NOES: None

ABSENT: Minshull

Dated this 6th day of June, 1979.



City Clerk & Ex-Officio Clerk of the City
Council, City of El Paso de Robles, State
of California.