

ORDINANCE NO. 342 N.S.

AN ORDINANCE AMENDING THE ZONING MAP
ESTABLISHED BY REFERENCE IN SECTION 21.12.020 OF THE
MUNICIPAL CODE OF THE CITY OF EL PASO DE ROBLES

The City Council of the City of El Paso de Robles
does ordain as follows:


Section 1: That the Zoning Map for the City of
El Paso de Robles dated August 3, 1959, shall be changed as
follows:

A. That Section 21.12.020, Map-Alterations be
changed by providing that portions of Lots 15, 16, 26, 27
and 28 of Olive Park Tract, more particularly described
on a map attached hereto as Exhibit "A", be changed from
the designation on said Zoning Map of R-1 to R-3-PD.

B. That Section 21.12.020, Map-Alterations be
changed by providing that a portion of Lot 15 of Rancho
Santa Ysabel, more particularly described on a map attached
hereto as Exhibit "A", be changed from the designation on
said Zoning Map of R-1 to R-3-PD.

Section 2: This change to the Zoning Map shall be
incorporated into said Map and become part of said Map.

PASSED AND ADOPTED this 20th day of
November, 1972.


MAYOR

ATTEST:


CITY CLERK

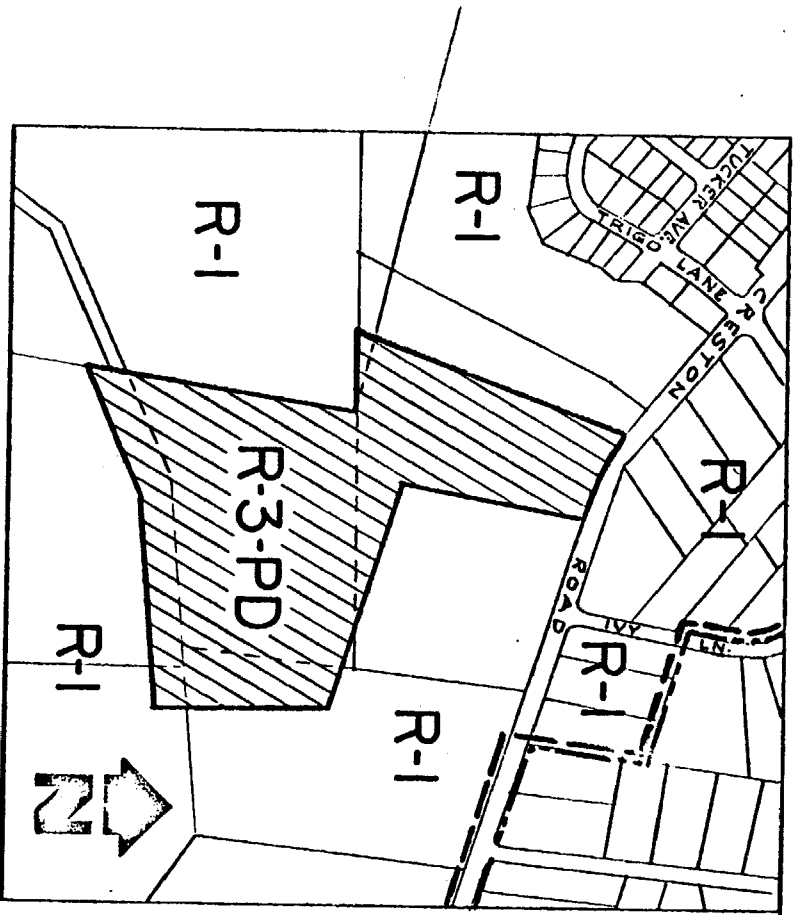


EXHIBIT "A"

STATE OF CALIFORNIA
COUNTY OF SAN LUIS OBISPO
CITY OF EL PASO DE ROBLES } SS.


I, Donald B. Keefer, City Clerk of the City of El Paso de Robles, California, do hereby certify that the foregoing Ordinance No. 342 N.S. was duly and regularly adopted, passed, and approved by the City Council of the City of El Paso de Robles, California, at a regular meeting of said City Council held at the regular meeting place thereof, on the 20th day, of November, 1972, by the following vote:

AYES: Councilmen Barnhart, Hanson, Minshull, Stockdale and Schwartz

NOES: Councilmen None

ABSENT: Councilmen None

Dated this 20th day of November, 1972.


City Clerk and Ex-Officio Clerk of the City Council,
City of El Paso De Robles, State of California.