



Council Agenda Report

From: Kristin Ferravanti, Capital Projects Assistant Engineer

Subject: Award Annual Pavement Striping Project

Date: April 18, 2017

Facts

1. Striping is a very important part of the transportation system, and is key for the safety of motorists and pedestrians alike to be able to navigate around the City. Maintenance of faded pavement striping and markings improves pedestrian and motorist safety, especially at night, and reduces liability.
2. The City Council adopted a budget to replace and refresh pavement striping and markings. Locations identified by staff as well as concerned residents and business owners are included in this annual striping project.
3. Staff prepared bid documents and advertised for bids on February 24, 2017, with the repair work expected to be completed this summer.
4. A total of 5 bids were received and opened on March 23, 2017, ranging from \$51,107 to \$72,763 as follows:

Super Seal & Stripe	\$51,107.60
Toste Construction	\$56,687.80
Safety Striping Service, Inc.	\$63,455.20
Sterndahl Enterprises, Inc.	\$65,129.40
Chrisp Company	\$72,763.30
5. As the project was out to bid, parents at Georgia Brown Elementary School expressed concern regarding the availability of parking near the school.
6. Staff reviewed the area and determined the north side of 36th Street, between Oak Street and Vine Street, could accommodate angled parking.
7. Angled parking can provide additional parking when compared to parallel parking, and is generally easier to use for the motoring public. Approximately 6-8 parking spaces could be gained by installing angled parking at the proposed location.
8. Adding angled parking at the proposed location would help address parent concerns regarding parking.
9. Section 12.32.080(C) of the Paso Robles Municipal code requires the Council to designate by resolution areas in which angled parking may be provided.

Options

1. Do nothing;
2. Award construction contract for the work to the lowest responsive and responsible bidder, and authorize the City Engineer to add angled parking on the north side of 36th Street between Oak Street and Vine Street;
3. Provide alternative direction to staff

Analysis and Conclusions

1. If we do nothing, the striping will remain faded and safety concerns will not be addressed.
2. Staff reviewed the low bid of \$51,107.60 from Super Seal & Stripe and found it to be a responsive and responsible bid. The following locations are included in the bid:

- Creston Road – Beechwood Dr. to Meadowlark Rd. and Cedarwood Dr. to Niblick Rd.
- Golden Hill Road – Creston Road to Union Road
- South of Creston Road at 13th Street (arrows and turn pockets)
- Tower Road – Airport Road to Jardine Road
- Fontana Road – Sherwood Road to Linne Road
- Linne Road – Fontana Road to Airport Road
- Downtown Area -10th St. to14th St. and Park St. to Pine St. (STOP markings and white limit lines)

Fiscal Impact

The two-year budget allocated \$100,000 for restriping of City streets. A portion of the budget was used to stripe angled parking in the Downtown Area. There are adequate remaining funds for this new contract.

Recommendations

1. Authorize the City Manager to enter into a contract with Super Seal & Stripe in the not to exceed amount of \$56,218.36 (\$51,107.60 + 10% contingency), to perform restriping of streets at the locations noted above.
2. Authorize the City Manager and City Attorney to make minor modifications to the agreement, as needed, fully consistent with overall Council direction.
3. Approve Resolution No. 17-XXX adding the north side of 36th Street, between Oak Street and Vine Street, to the existing areas of the City in which angled parking may be provided.

Attachments

1. Resolution No. 17-XXX
2. No. 2– Exhibit of map of location of proposed angled parking
3. No. 3– Diagram of angled striping with dimensions

RESOLUTION NO. 17-XXX

**RESOLUTION OF THE CITY COUNCIL OF THE CITY OF EL PASO DE ROBLES
AUTHORIZING STAFF TO ADD ANGLED PARKING STALLS ON THE NORTH SIDE OF
36TH STREET BETWEEN OAK STREET AND VINE STREET**

WHEREAS, Georgia Brown Elementary School, located on 36th Street between Oak Street and Vine Street, serves a large student population; and

WHEREAS, parents have expressed concerns regarding parking availability; and

WHEREAS, angled parking can provide additional parking when compared to parallel parking, and is generally easier to use for the motoring public; and

WHEREAS, on the north side of 36th Street, between Oak Street and Vine Street, staff can add angled parking with paint only, meaning at a minimal cost;

NOW, THEREFORE, THE CITY COUNCIL OF THE CITY OF EL PASO DE ROBLES DOES HEREBY RESOLVE AS FOLLOWS:

Section 1. All of the above recitals are true and correct and incorporated herein by reference.

Section 2. Based on the information contained in the staff report dated April 18, 2017, the City Council hereby finds and determines that there is an opportunity to add angled parking on the north side of 36th Street between Oak Street and Vine Street.

Section 3. The City Council hereby approves the addition of angled parking and authorizes staff to add angled parking on the north side of 36th Street between Oak Street and Vine Street.

APPROVED this 18th day of April, 2017, by the following vote:

AYES:
NOES:
ABSENT:
ABSTAIN:

Steven W. Martin, Mayor

ATTEST:



Kristen L. Buxkemper, Deputy City Clerk

Proposed Diagonal Striping

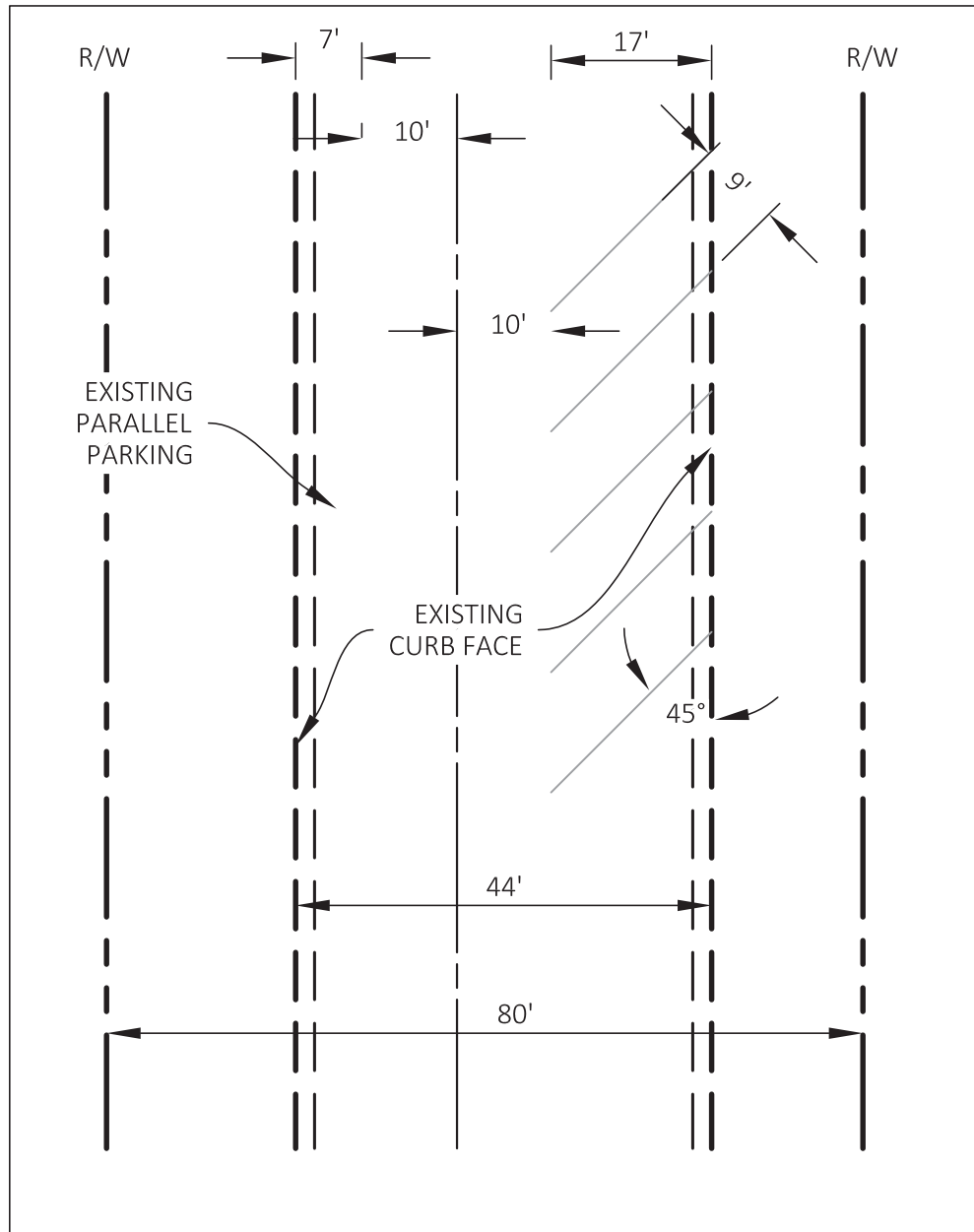
Adjacent to Georgia Brown Elementary School, on the north side of 36th Street between Oak Street and Vine Street.

Proposed location of diagonal parking

Legend

-  Georgia Brown Elementary School
-  Paso Robles Library Study Center





36TH STREET
 VINE STREET TO OAK STREET
 PARKING SPACES GAINED: 6 TO 8 COULD BE PROVIDED

DRAWN BY: KMF	CITY OF PASO ROBLES ENGINEERING DIVISION	DRAWING NO.
DESIGNED BY: JF		PR-DP-4
DATE: 04/17	DIAGONAL & PARALLEL PARKING-44' STREET WIDTH	
FILE NAME: PR-DP.DWG		

CITY OF PASO ROBLES ENGINEERING DIVISION	DRAWING NO.
	PR-DP-4
DIAGONAL & PARALLEL PARKING-44' STREET WIDTH	