

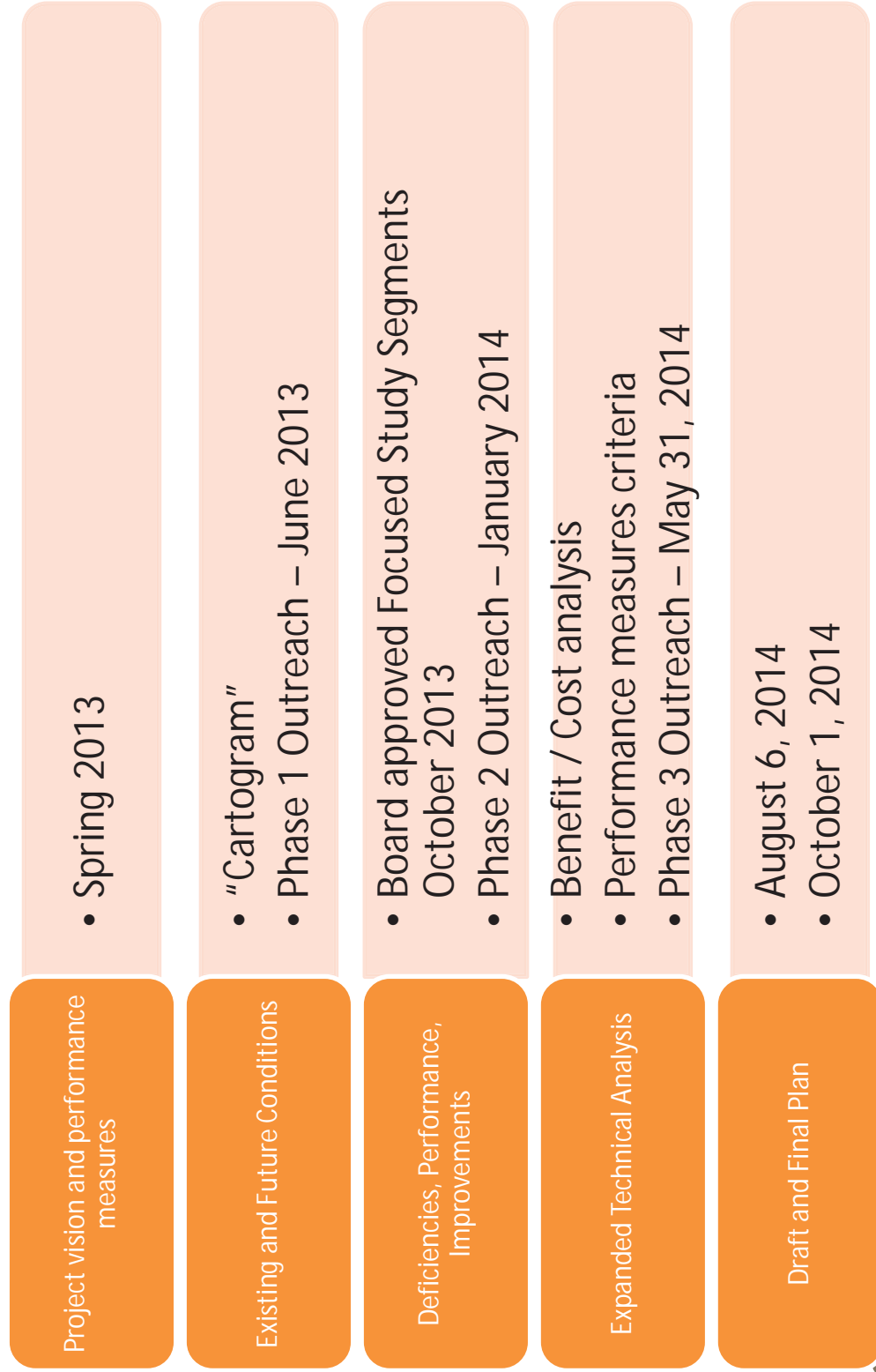
US 101 Corridor Mobility Master Plan

Jessica Berry
San Luis Obispo Council of Governments

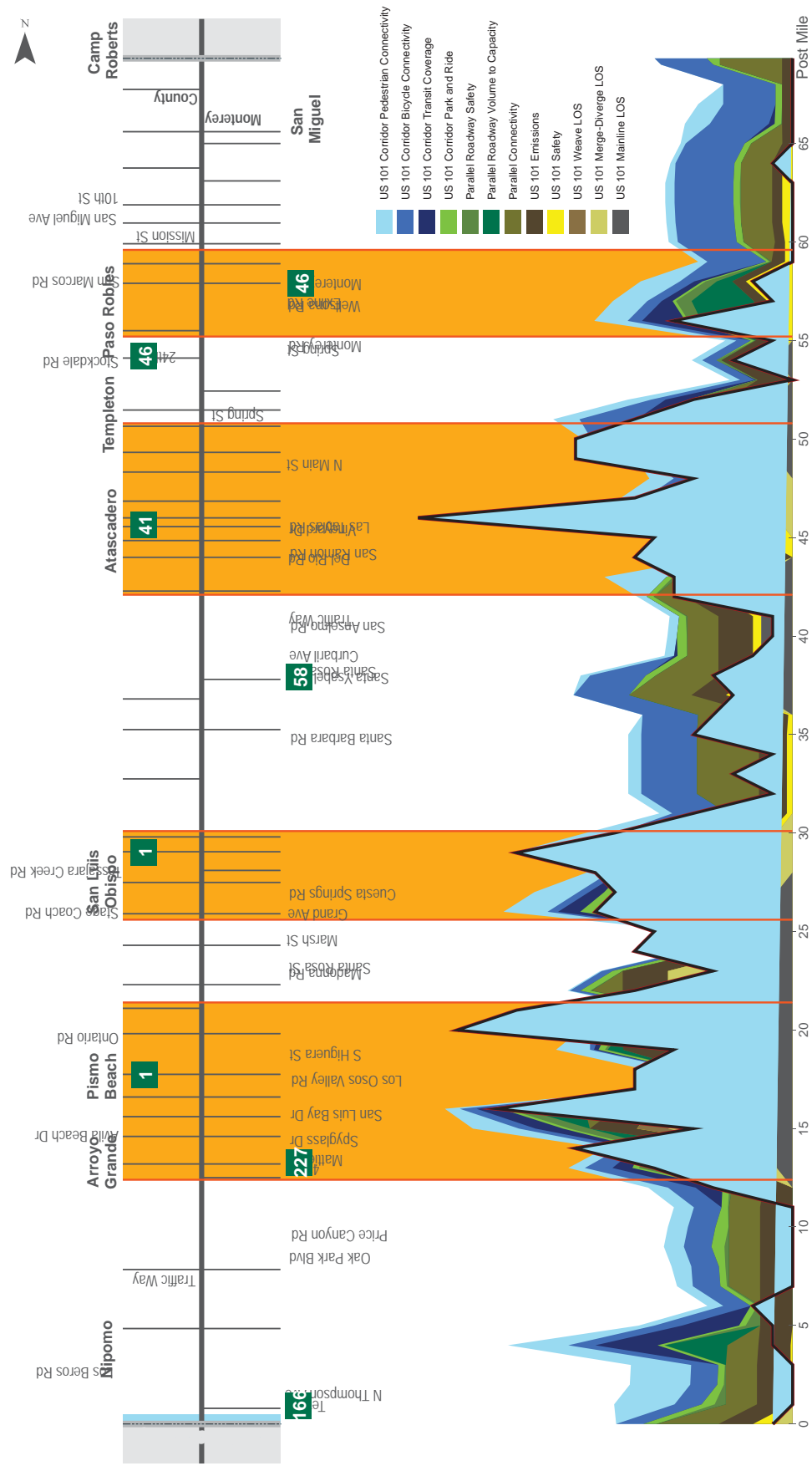
5/7/14

US 101 CORRIDOR MOBILITY MASTER PLAN

PROJECT TASKS



US 101 CORRIDOR MOBILITY MASTER PLAN THE CARTOGRAM



www.slocogconnectingcommunities.com 3

US 101 CORRIDOR MOBILITY MASTER PLAN 2035 ASSUMPTIONS

Identified Problem areas

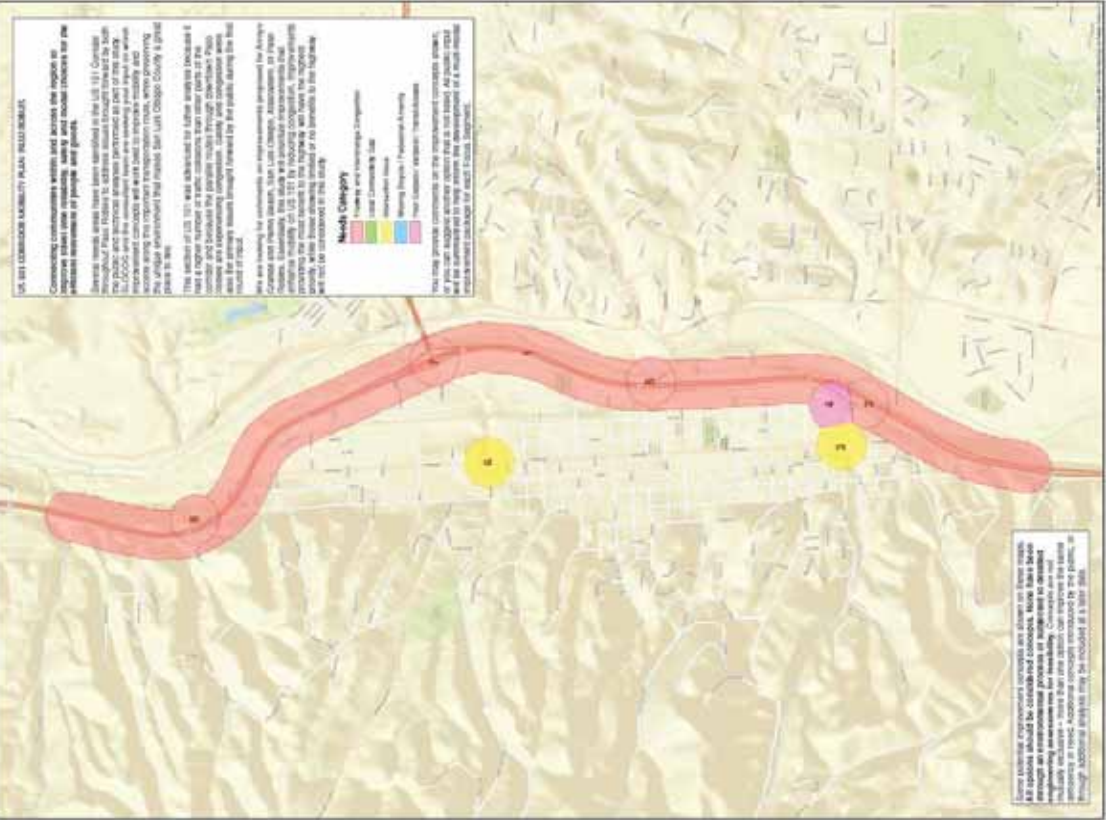
Reviewed 2010 RTP and local plans for projects in/on/near US 101 corridor

Projects in/on/near US 101 corridor that currently have construction funding were assumed to be complete by 2035.

Projects in/on/near the US 101 Corridor that are assumed complete in 2035 – for this study:

- US 101/ SR 46 East - SB Dual Left On-Ramp
- Auxiliary Lane b/w 46E SB On-Ramp and 17th St. Off Ramp
- 16th St. Ramps (Relocate to 17th St. – Add NB On Ramp
- 13th Street Bridge widening
- 46W/IC – Realignment of Vine Street; West Side Roundabout

US 101 CORRIDOR MOBILITY MASTER PLAN FOCUS STUDY SEGMENT FOUR



Focused Study Segment 4:

From Spring Street (south) from Spring Street (north) , 7 project types/locations with 14 variations:

- US 101 Freeway Improvements:
 - Add Ramp Meters
 - Increase Regional Transit Service
 - Travel Demand Management
 - Add Decel Lane at NB Spring Street (south)
- 4th Street / UPRR Undercrossing Improvements
- Carpool / Vanpool / Transit Access Improvements
- Paso Robles Street NB off ramp
- Spring Street / 24th Street Intersection Improvements
- SR 46 East NB Off-Ramp Improvement
- Spring Street (North) Bikeway Connection North

US 101 CORRIDOR MOBILITY MASTER PLAN
OPPORTUNITIES FOR INPUT

- **Final Public Workshop:**
 - Saturday May 31st, 2014 1-4 PM
 - Ludwick Community Center
 - 864 Santa Rosa Street
 - San Luis Obispo, CA 93401
- **SLOCOG Board Presentation:**
 - Wednesday June 4th, 2014 8:30 AM
 - 1055 Monterey Street
- **Draft Plan to SLOCOG Board:**
 - August 6th, 2014

